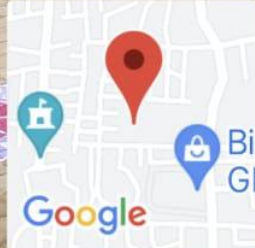




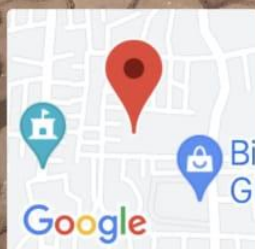
GPS Map Camera




Budihal, Karnataka, India
39MR+6J8, Budihal, Karnataka 562123, India
Lat 13.082283°
Long 77.391332°
15/08/22 09:07 AM



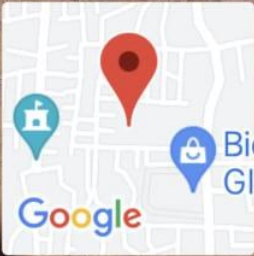
GPS Map Camera



Budihal, Karnataka, India
39MR+6J8, Budihal, Karnataka 562123, India
Lat 13.082312°
Long 77.391285°
15/08/22 09:06 AM



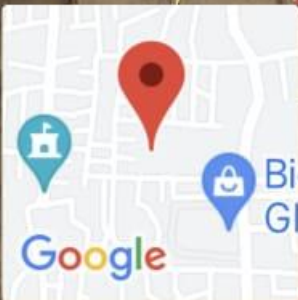
GPS Map Camera



Budihal, Karnataka, India
39MR+6J8, Budihal, Karnataka 562123, India
Lat 13.082281°
Long 77.391315°
15/08/22 09:06 AM



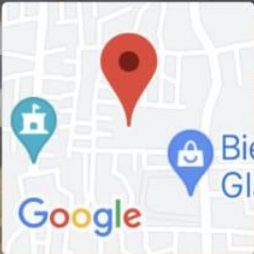
GPS Map Camera



Budihal, Karnataka, India
39MR+6J8, Budihal, Karnataka 562123, India
Lat 13.082316°
Long 77.391285°
15/08/22 09:06 AM



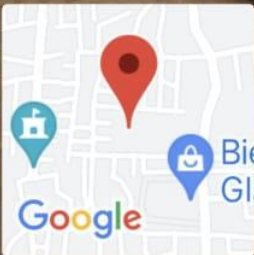
GPS Map Camera



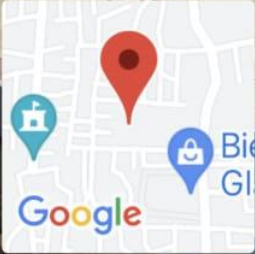

Budihal, Karnataka, India
39MR+6J8, Budihal, Karnataka 562123, India
Lat 13.082347°
Long 77.391361°
15/08/22 09:04 AM



GPS Map Camera



Budihal, Karnataka, India
39MR+6J8, Budihal, Karnataka 562123, India
Lat 13.082386°
Long 77.391367°
15/08/22 08:48 AM



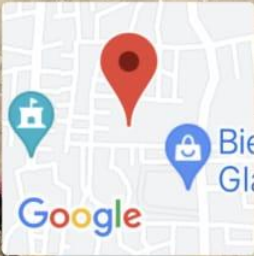
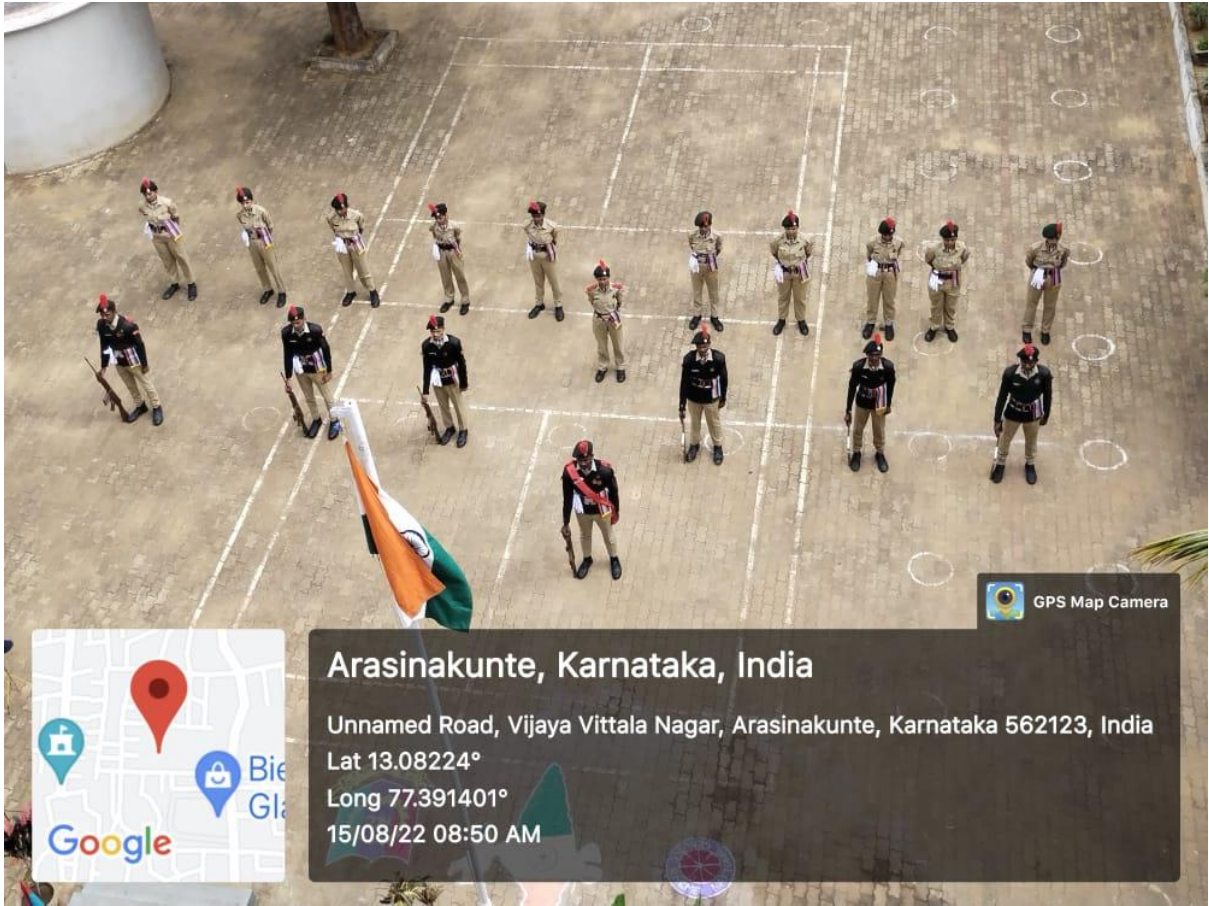
Budihal, Karnataka, India
39MR+6J8, Budihal, Karnataka 562123, India
Lat 13.082336°
Long 77.391363°
15/08/22 08:43 AM

GPS Map Camera



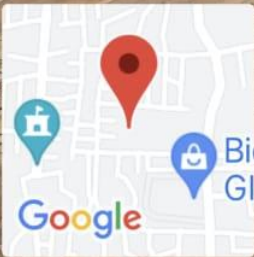
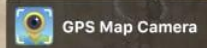
Budihal, Karnataka, India
39MR+6J8, Budihal, Karnataka 562123, India
Lat 13.082375°
Long 77.391307°
15/08/22 09:30 AM

GPS Map Camera



Arasinakunte, Karnataka, India

Unnamed Road, Vijaya Vittala Nagar, Arasinakunte, Karnataka 562123, India
Lat 13.08224°
Long 77.391401°
15/08/22 08:50 AM



Budihal, Karnataka, India

39MR+6J8, Budihal, Karnataka 562123, India
Lat 13.08235°
Long 77.391298°
15/08/22 09:15 AM

